


























Moving the Booty. Investigators found the following plans for moving the loot obtained in crime waves across the country. The thieves were planning to use these Live directions when moving goods from one city to another. Witness: Brandon Bray










#1

	1. Depart SR-12 / Highway of Legends	15.6 mi
	2. Turn right to stay on SR-12 / Highway of Legends / Stonewall Ave	0.4 mi
	3. Turn right to stay on SR-12 / Highway of Legends	0.2 mi
	4. Bear right onto N Animas St	0.2 mi
	5. Turn right onto US-160 / US-350 / W Main St	0.2 mi
	6. Take ramp right and follow signs for I-25 North <i>Leaving Colorado, Entering Wyoming</i>	587.0 mi
	7. At exit 300, take ramp left for I-90 West toward Sheridan <i>Leaving Wyoming, Entering Montana</i>	156.5 mi
	8. At exit 456, take ramp left for I-90 West toward Billings	116.1 mi
	9. At exit 340, take ramp right for US-89 North toward White Sulphur Springs	0.2 mi
	10. Turn right onto US-89	56.7 mi
	11. Turn left onto US-12	33.2 mi
	12. Turn right onto US-12 / US-287 / N Front St	22.4 mi














#2

	1. Depart Doran Rd	0.6 mi
	2. Bear left onto SR-9 / Valley Hwy	12.2 mi
	3. Turn right to stay on SR-9 / SR-20 Moore St	5.2 mi
	4. Keep right to stay on SR-20 / Avon Ave	1.0 mi
	5. Turn right to stay on SR-20 / W Rio Visa Ave	0.4 mi
	6. Turn left onto Goldenrod Rd	0.2 mi
	7. Take ramp left for I-5 South <i>Leaving Washington, Entering Oregon</i> <i>Leaving Oregon, Entering California</i>	717.3 mi
	8. At exit 619, take ramp right for CA-32 toward Orland / Chico	0.2 mi
	9. Turn left onto SR-32 / County Road 200 / Neville Rd	0.6 mi
	10. Turn right onto I-5 Bus / 6th St / County Road 99W / Old Highway 99W	0.1 mi
	11. Turn left onto SR-32 / Walker St	12.9 mi
	12. Turn left onto Hamilton Nord Cana Hwy	1.7 mi
	13. Road name changes to Market St	0.2 mi


















#3

	1. Depart SR-55 / 1st St	0.2 mi
	2. Keep right to stay on SR-55	17.8 mi
	3. Bear right onto SR-29	11.9 mi
	4. Take ramp left for I-94 West <i>Leaving Minnesota, Entering North Dakota</i>	199.0 mi
	5. At exit 256, take ramp right and follow signs for US-52-Truck West / US-281-Truck North	0.2 mi
	6. Turn right onto US-52 Truck / US-281 Truck / Bud Murphy Memorial Hwy	3.4 mi
	7. Turn left onto US-52 North / US-281 West	73.4 mi
	8. Turn left onto CR-0328	3.6 mi
	9. Turn right onto Summitt St	0.2 mi

#4

	1. Depart SR-11 / W Cherokee St	0.2 mi
	2. Turn right onto US-221 / S Alabama Ave	10.0 mi
	3. Take ramp right and follow signs for I-85 South <i>Leaving South Carolina, Entering Georgia</i>	161.5 mi
	4. At exit 95B, take ramp right for I-285 West toward Birmingham / Chattanooga	23.3 mi
	5. At exit 10B, take ramp right for I-20 West / Tom Murphy Fwy West toward Birmingham <i>Leaving Georgia, Entering Alabama</i>	127.8 mi
	6. At exit 136, take ramp right for I-459 South toward Montgomery / Tuscaloosa	29.6 mi
	7. Take ramp left for I-20 West / I-59 South toward Tuscaloosa <i>Leaving Alabama, Entering Mississippi</i>	130.1 mi
	8. Keep right to stay on I-20 West	129.9 mi
	9. Keep right to stay on I-20 West <i>Leaving Mississippi, Entering Louisiana</i> <i>Leaving Louisiana, Entering Texas</i>	212.4 mi
	10. At exit 614, take ramp right for TX-43 toward Marshall / Henderson	0.3 mi
	11. Turn left onto SR-43	33.4 mi
	12. Turn left onto US-79 / US-259 / N US-79	46.8 mi
	13. Bear right onto FM-2574, and then keep right to stay on FM-2574	2.3 mi
	14. Turn right onto FM-321	

#5

	1. Depart SR-793 <i>Leaving Nevada, Entering Oregon</i> <i>Leaving Oregon, Entering Nevada</i>	8.2 mi
	2. Turn right onto US-95	73.9 mi
	3. Turn left onto I-80 Bus / W Winnemucca Blvd	0.6 mi
	4. Take ramp right and follow signs for I-80 East <i>Leaving Nevada, Entering Utah</i>	351.2 mi
	5. Take ramp for I-15 South / I-80 East toward Cheyenne / Las Vegas	50.0 mi
	6. At exit 258, take ramp right for US-89 East / US-6 toward Manti / Price	0.8 mi
	7. Keep straight onto US-6	127.2 mi
	8. Take ramp right for I-70 East	23.7 mi
	9. At exit 182, take ramp right for US-191 toward Crescent Jct. / Moab	0.4 mi
	10. Turn right onto US-191	85.5 mi
	11. Turn left onto US-491 / US-666 / Central St <i>Leaving Utah, Entering Colorado</i> <i>Leaving Colorado, Entering New Mexico</i>	101.8 mi
	12. Turn right to stay on US-64 West / US-491	84.8 mi
	13. Take ramp left and follow signs for US-491 South / US-666 South	7.6 mi
	14. Take ramp left for I-40 East	105.7 mi
	15. At exit 126, take ramp right for NM-6 toward Los Lunas	0.3 mi
	16. Turn right onto SR-6	1.8 mi
	17. Turn right onto Route 66	0.4 mi